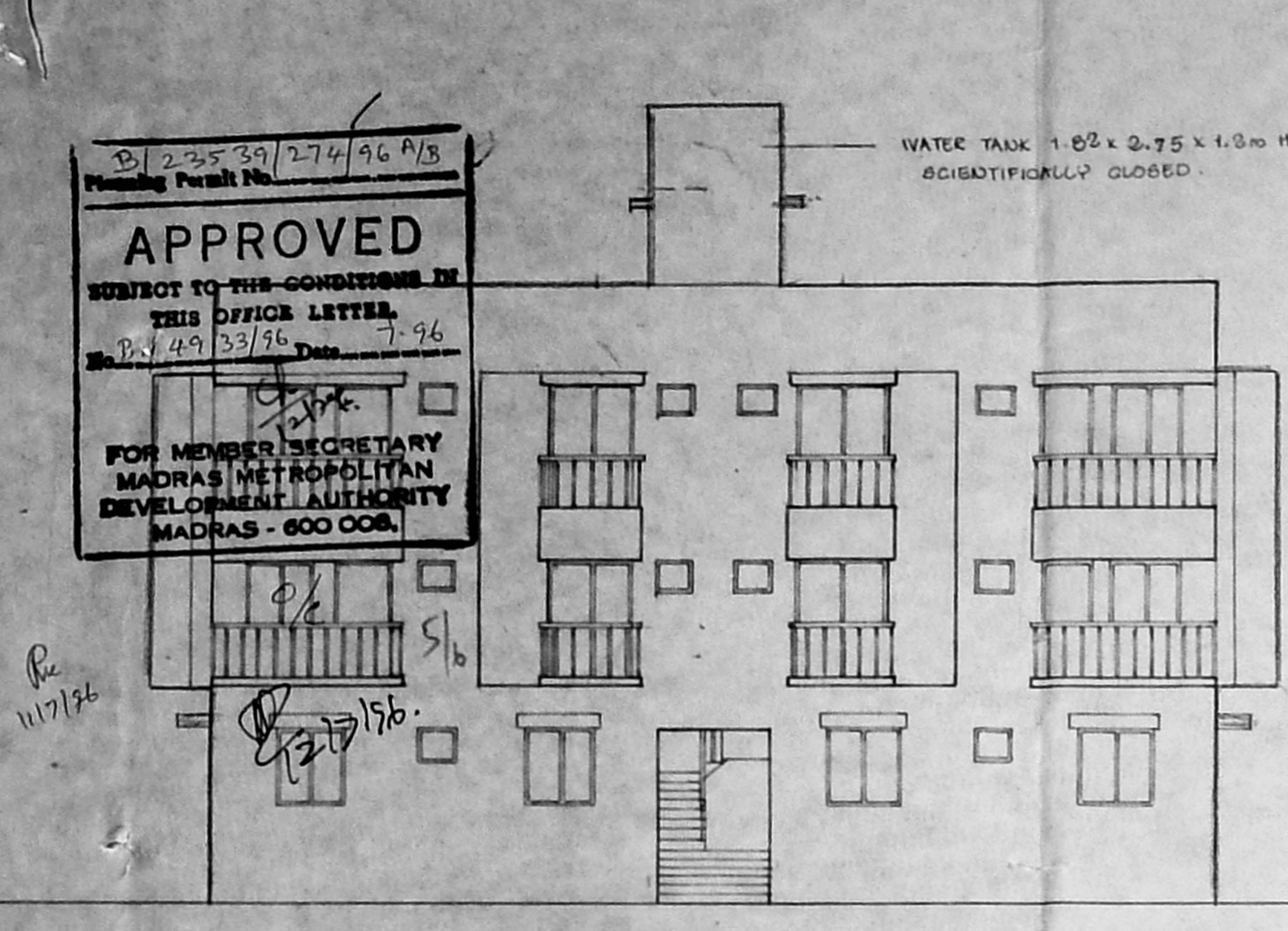
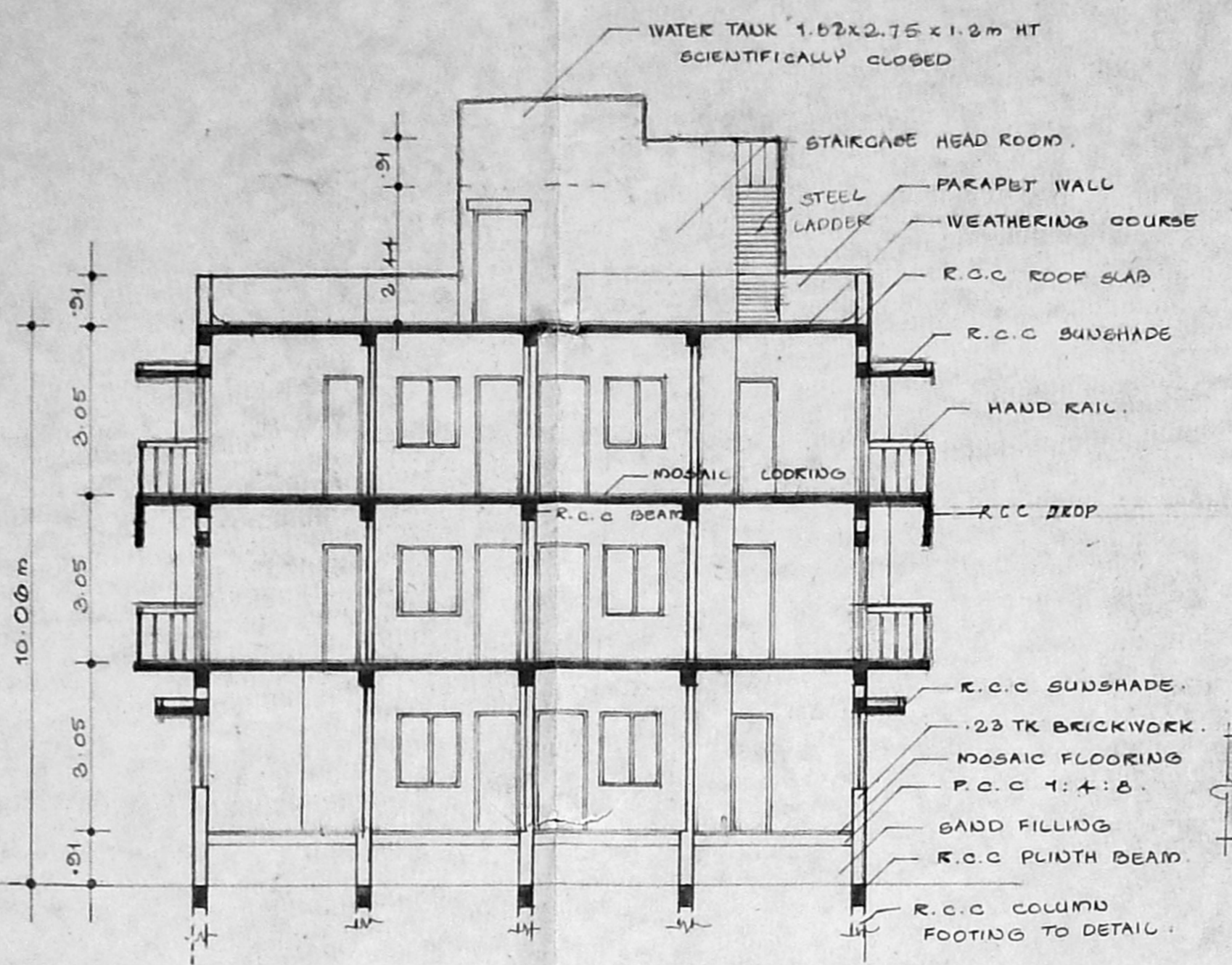


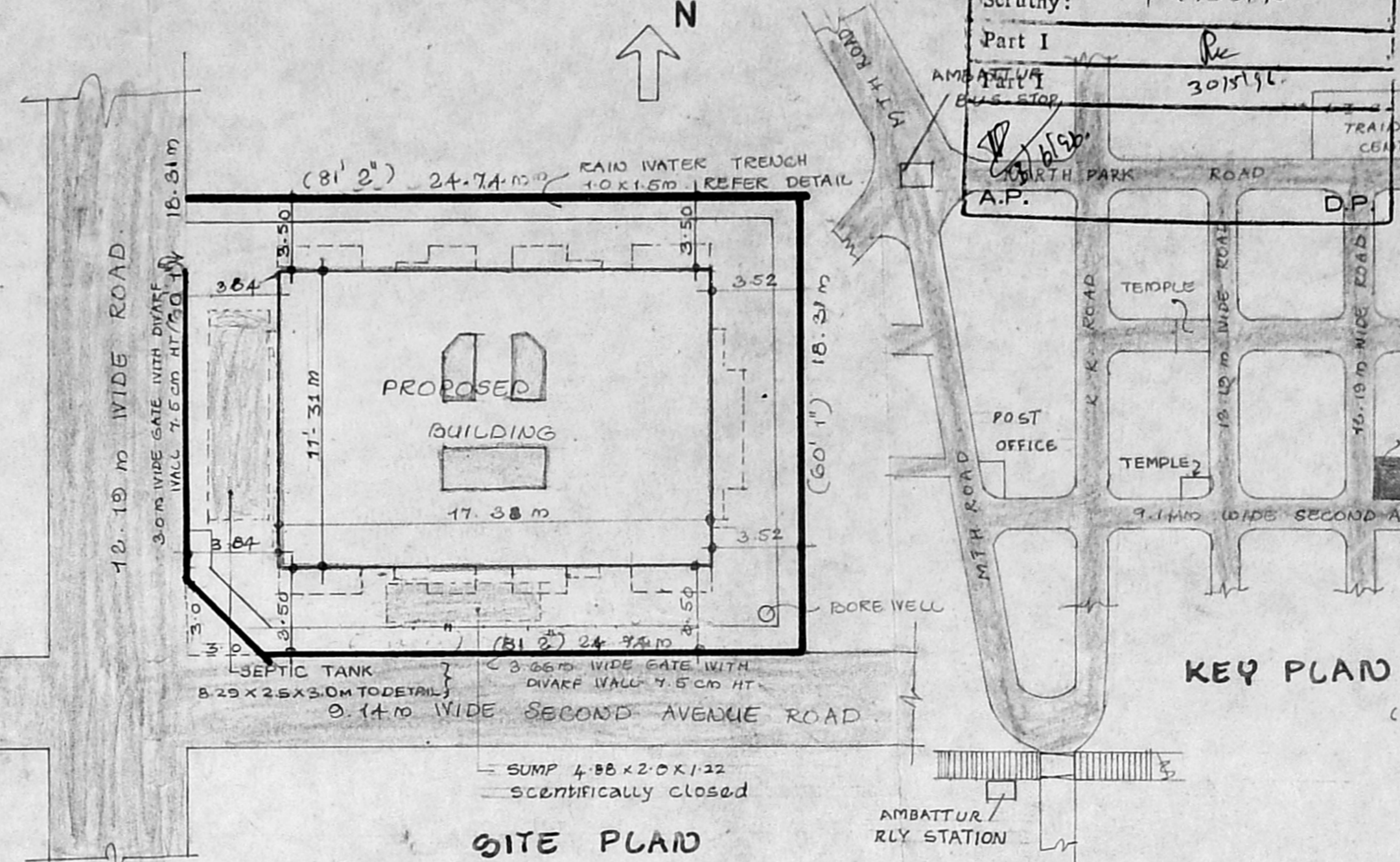
23539/274/96 A/B  
 Planning Permit No.  
**APPROVED**  
 SUBJECT TO THE CONDITIONS IN THIS OFFICE LETTER  
 P. 4933/96 Date: 7-96  
 FOR MEMBER SECRETARY  
 MADRAS METROPOLITAN  
 DEVELOPMENT AUTHORITY  
 MADRAS - 600 006.



FRONT ELEVATION

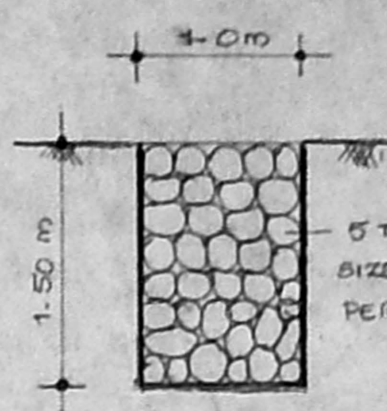


SECTION ON A A



SITE PLAN

SCALE: 1:500



CROSS-SECTION OF RAIN WATER TRENCH

MMDA (B) SBC 10

File No: B/4933/96

Scrutiny: 30/1/96

Part I

30/1/96

A.P.

TEMPLE

POST OFFICE

ROAD

ROAD

ROAD

ROAD

ROAD

KEY PLAN

(NOT TO SCALE)

**JOINERY DETAIL.**

D	DOOR	0.91 x 2.13
D1	"	0.75 x 2.13
W	WINDOW	1.22 x 1.37
W1	"	0.91 x 1.37
FW	FRENCH WINDOW	1.71 x 2.13
V	OPENING	1.22 x 2.13
V1	VENTILATOR	0.61 x 0.61
W2	WINDOW	0.805 x 1.37

Revised Plan  
 Dt. 27.2.96

AREA STATEMENT

	sq. FT.
AREA OF THE PLOT	446.09
AREA OF THE GROUND FLOOR	193.39
AREA OF THE FIRST FLOOR	222.47
AREA OF THE SECOND FLOOR	222.47
<b>TOTAL</b>	<b>638.33</b>

F.S.I = 1.43 PLOT COVERAGE 43.35%

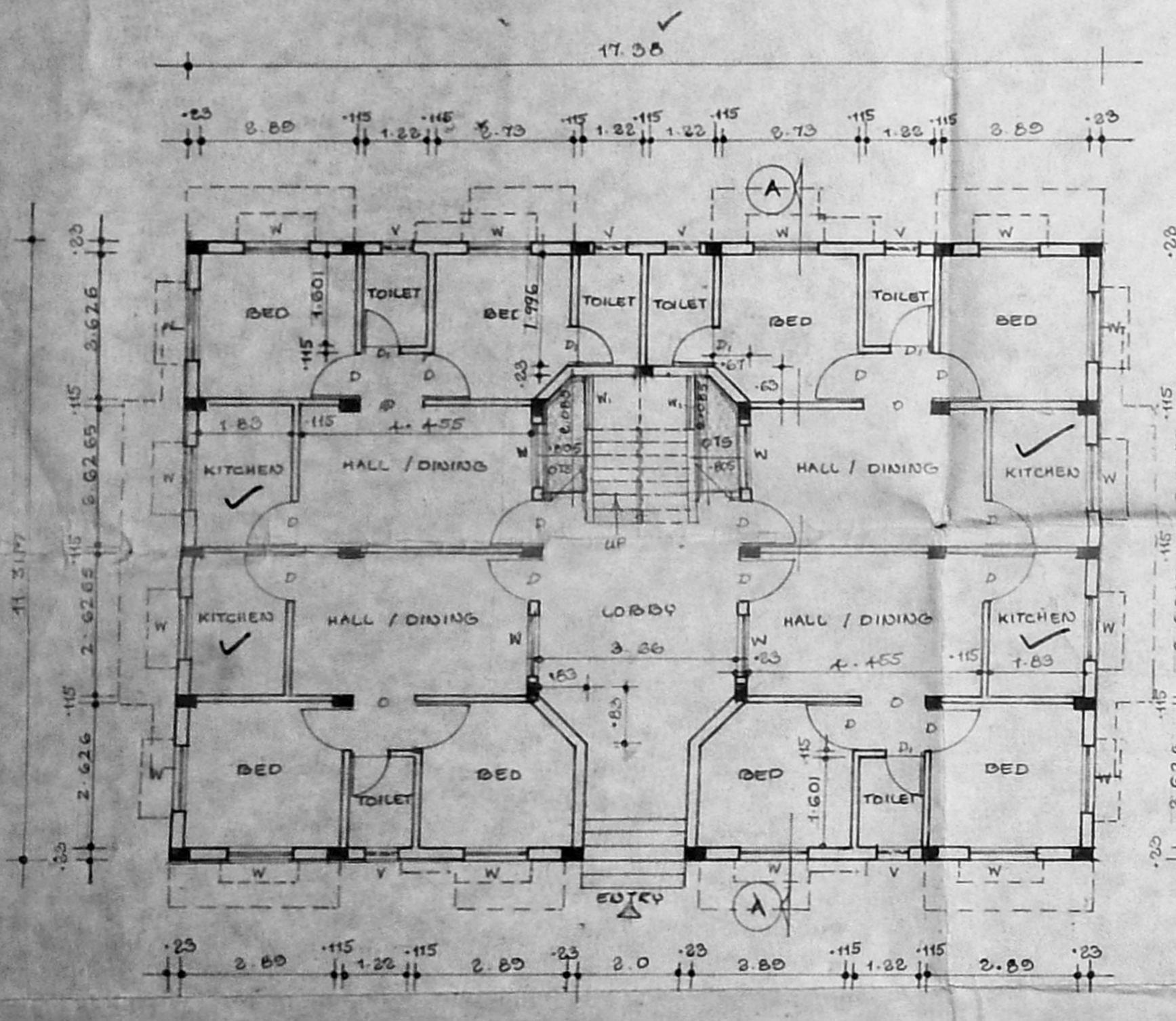
**COLOUR INDEX.**

□	PROPOSED	□	ROAD
□	SITE BOUNDARY		

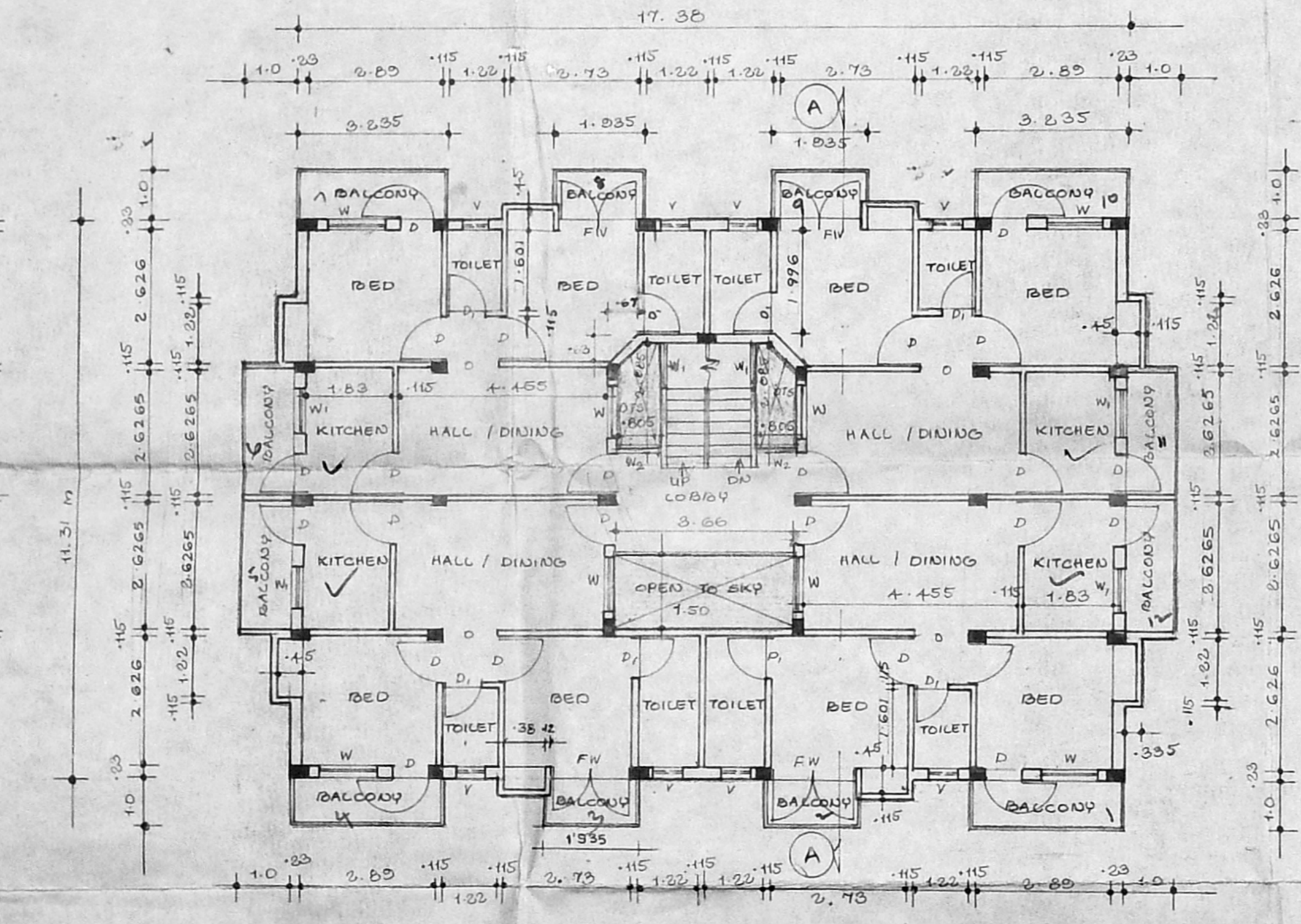
SCALE: 1:100 DATE: 13.01.96

NOTE: THE DIMENSIONS ARE IN METRES.

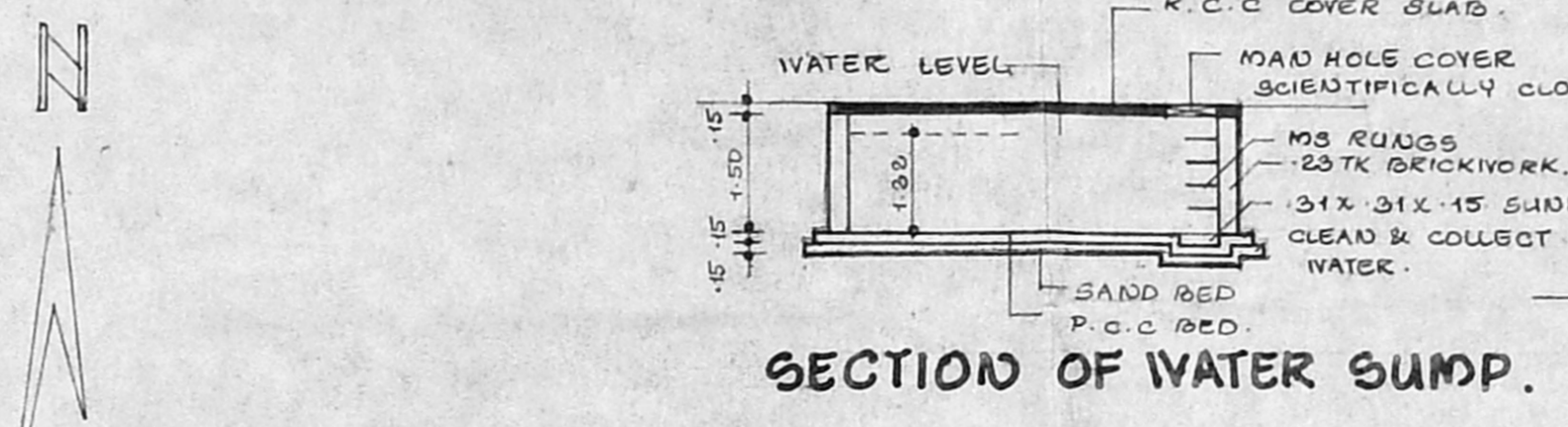
PLAN SHOWING THE PROPOSED RESIDENTIAL FLATS IN PLOT NO 62 & 63, R.S. NO. 658/1A1A/2 AT PRITHIVIPAKKAM, AMBATTUR VILLAGE, SAIDAPET TALUK MADRAS.



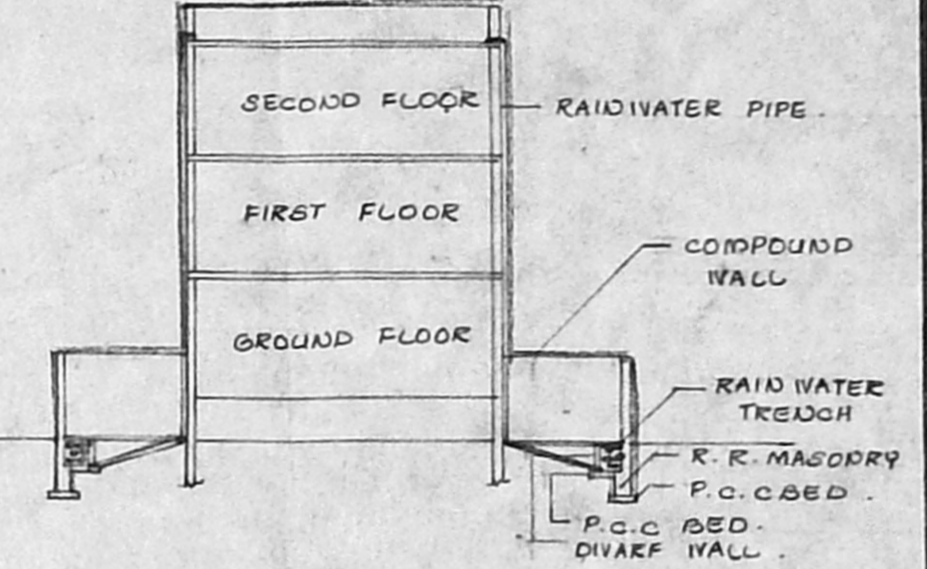
GROUND FLOOR PLAN



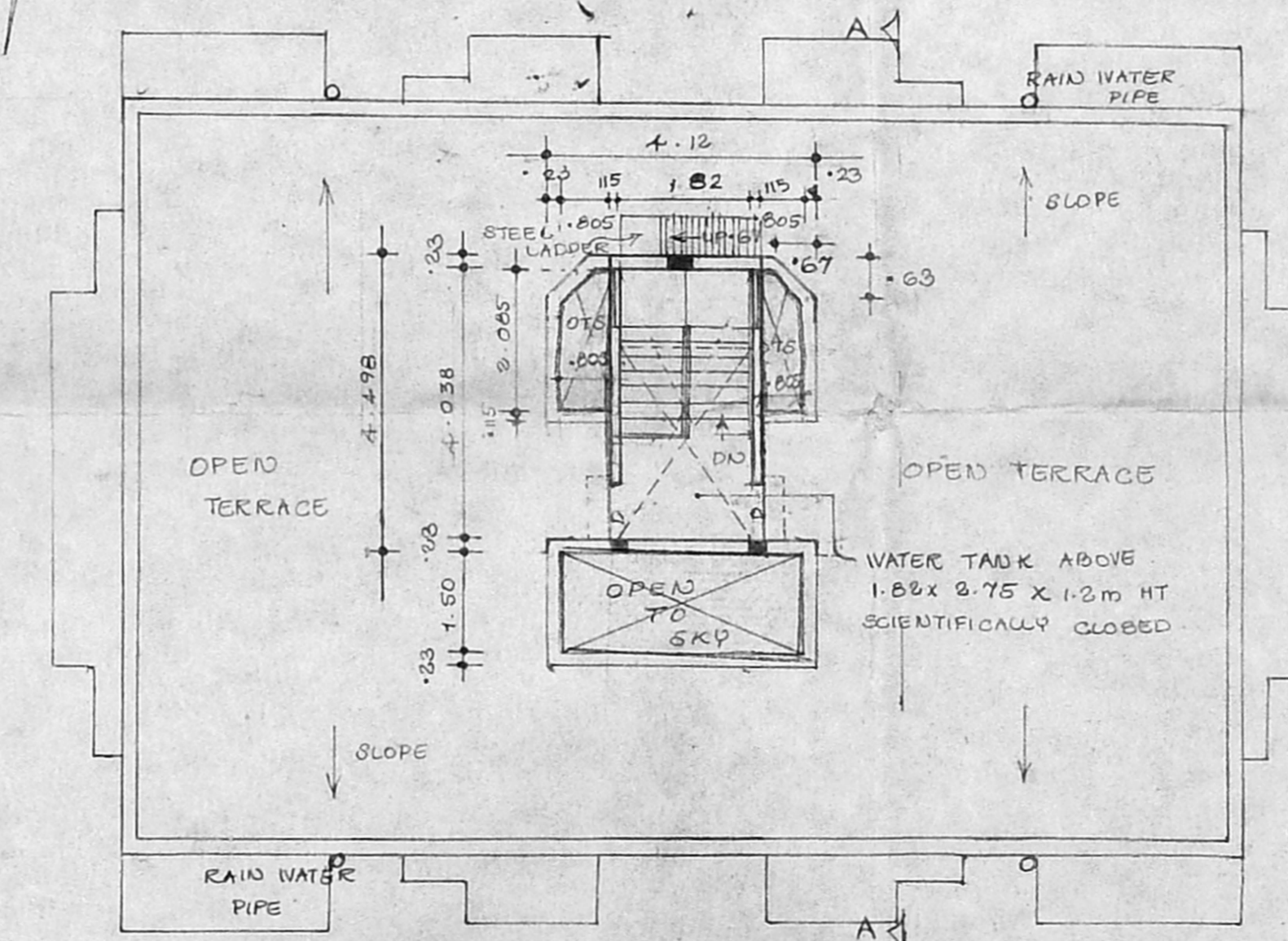
FIRST / SECOND FLOOR PLAN



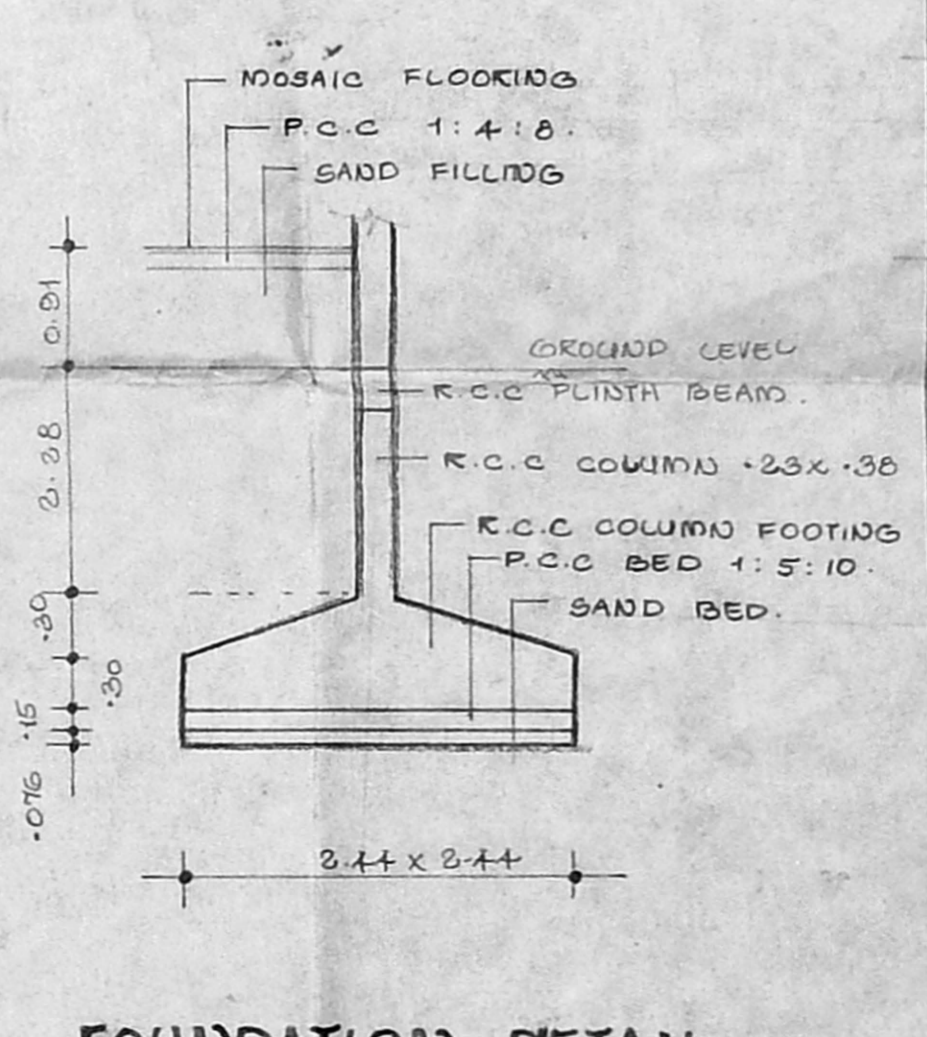
SECTION OF WATER SUMP.



RAIN WATER CONSERVATION ARRANGEMENT



TERRACE FLOOR PLAN



FOUNDATION DETAIL

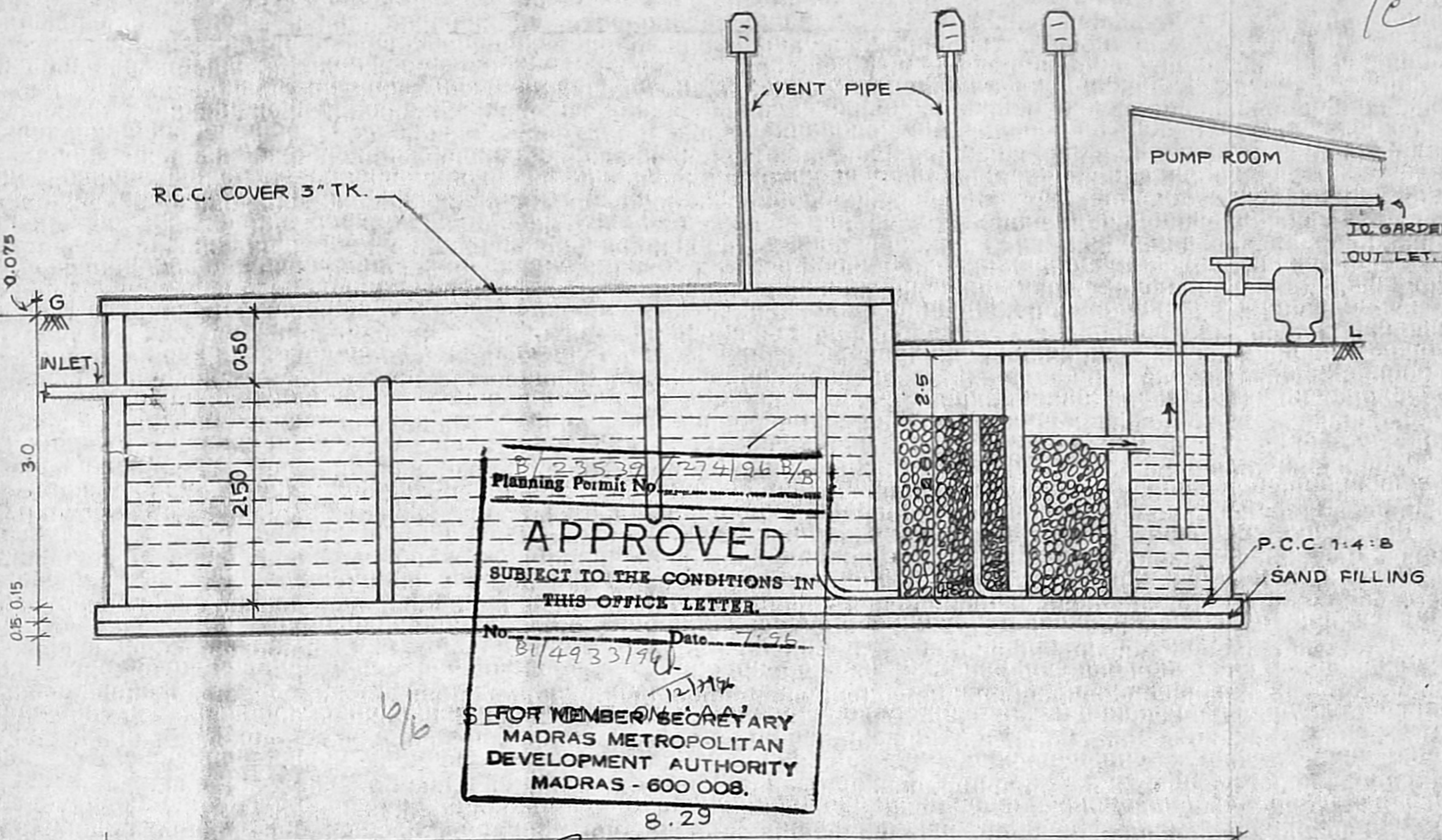
GF = 4  
 F.F = 4  
 SF = 4

(PA HOLDER)  
 SIGNATURE OF THE OWNER.

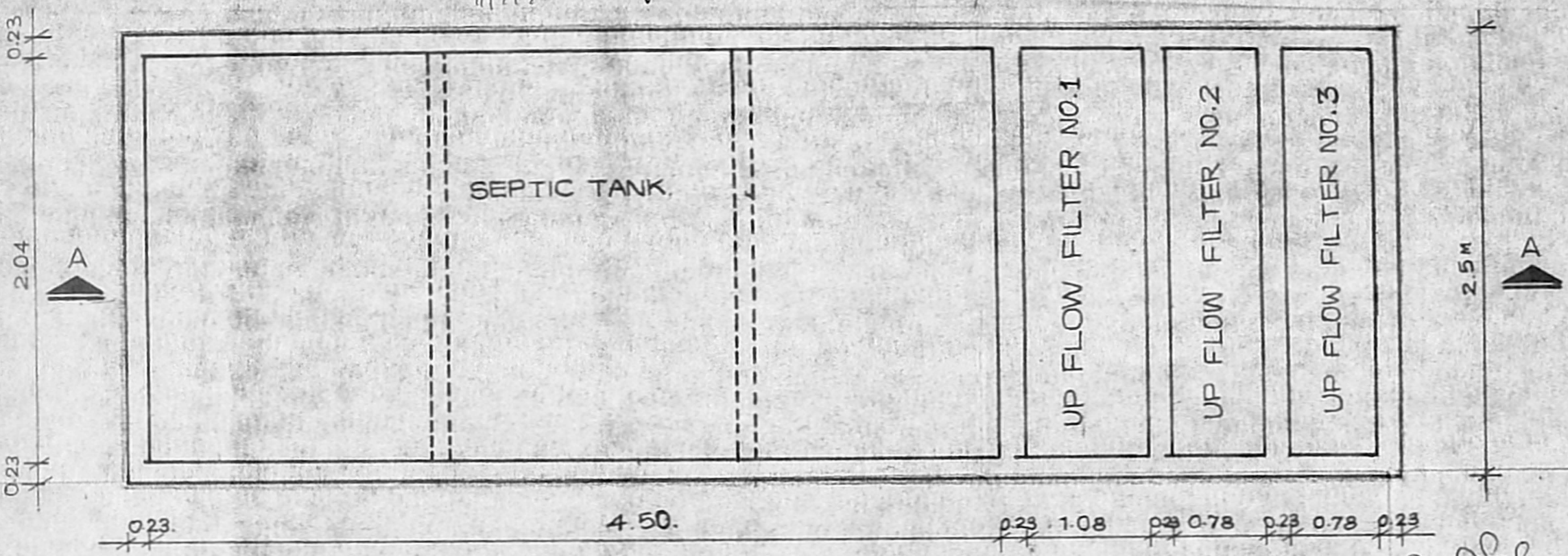
D. Suresh Kumar, A.I.A., A.I.T.D.  
 Regd. Architect & Interior Designer, CA 30/1/96  
 Licensed Surveyor No. RA-30,  
 CORPORATION OF MADRAS  
 FLAT A, FIRST FLOOR  
 1, MUNIATHNAM STREET,  
 ANNAMALAI MOUNT  
 PH. 381222  
 SIGNATURE OF THE LICENSED SURVEYOR.



DETAIL FOR THE UP FLOW FILTER SEPTIC TANK FOR THE PROPOSED RESIDENTIAL FLATS IN POLT NO.62&63 R.S.NO.658/1A1A1A/2 AT PRITHIVIPAKKAM, AMBATTUR VILLAGE, SAIDAPET TALUK, MADRAS-53.



B/23539/274/96 B/B  
 Planning Permit No.  
**APPROVED**  
 SUBJECT TO THE CONDITIONS IN THIS OFFICE LETTER.  
 No. B/4933196 Date 7.96  
 12/17/96  
 SECRETARY  
 MADRAS METROPOLITAN  
 DEVELOPMENT AUTHORITY  
 MADRAS - 600 008.



PLAN

SCALE 1:50

OWNER'S SIGNATURE

D. SURESH KUMAR, A.I.A., A.I.D.,  
 Regd. Architect & Interior Designer CA/93/16705  
 Licensed Surveyor RA-330,  
 CORPORATION OF MADRAS  
 FLAT A, FIRST FLOOR,  
 1, MUNIRATHNAM STREET,  
 ANNAMALAI, MADRAS.  
 LICENS'D SURVEYOR.  
 PH: 4834200